

Public Hunting Areas

Hunting regulations on the public hunting areas listed on the following pages are often more restrictive than the statewide regulations. Hunter fact sheets are available at www.dnr.illinois.gov/hunting or from the site. Taking wildlife species not listed in this digest or on the hunter fact sheet is generally unlawful. Hunting may be allowed for species not listed here, such as teal, woodchuck, skunk, rail, snipe, partridge and crow. Contact the site for information on opportunities to hunt these species.

Some site-specific regulations that apply to all state sites are as follows:

Blaze Orange Clothing Requirements

See page 14.

It is unlawful to:

- hunt with any weapon except shotgun or bow and arrow unless otherwise specified.
- possess any alcoholic beverage while in any hunting/trapping area for the purpose of hunting or trapping.

- hunt or trap on any site with a manned check station without first declaring game killed on a previous hunt and in possession either on the hunter's person or in his/her vehicle.
- construct or use any tree stand using nails, screws or any device which pierces or cuts the bark of the tree on which it is installed. Tree stands must be portable and removed at the end of each day, unless otherwise specified in site-specific regulations. Only one tree stand is allowed per deer permit holder at each site.
- hunt or trap in a restricted area.
- hunt or trap outside designated areas at the site.
- enter a refuge, restricted area or waterfowl rest area unless authorized by DNR.
- buy, sell or commercialize hunting or trapping rights, directly or indirectly, except for DNR hunting or trapping fees or to the operation of controlled pheasant hunting on DNR lands pursuant to a written concession agreement.

- hunt or trap without a valid permit where permits are required.

Hunting Opportunities for Disabled Hunters

Disabled hunters are given the opportunity to hunt a variety of game species on DNR-managed land, federal land or private land where the Department issues permits. Sites offering disabled hunting opportunities are listed in the following tables and hunters are encouraged to contact the site for specific regulations. To utilize a site's disabled hunting program, a hunter must meet the qualifications for being disabled as described in footnotes 8 and 9 on page 8.

Shawnee National Forest

- The construction, use or occupancy of any permanent tree stand or other permanent elevated device for the purpose of hunting is prohibited [36 CFR 261.58(v)].

Center fire and rim fire rifles are not legal hunting devices for deer, even on federal land in Illinois.

Public Hunting Areas Region 1

SITE-SPECIFIC INFORMATION AND REGULATIONS MAY BE OBTAINED BY CONTACTING THE SITE OR VISITING THE DEPARTMENT OF NATURAL RESOURCES WEBSITE:
www.dnr.illinois.gov/hunting/pages/publichuntingareas.aspx. PLEASE CONTACT THE SITE OR OBTAIN A HUNTER FACT SHEET FROM THE WEBSITE PRIOR TO HUNTING.

Name	Mailing Address	Hunttable Acres	Hunter Fact Sheet	Waterfowl	Squirrel	Deer-Firearm	Deer-Archery	Deer-Muzzleloader	Deer-Late Winter Antlerless Season	CWD Deer Season	Turkey-Spring	Turkey-Fall Gun	Turkey-Fall Bow	Rabbit	Dove	Quail	Pheasant	Woodcock	Raccoon-Opossum	Gray/Red Fox	Coyote	Trapping
1 Anderson Lake SFWA	647 N. State Highway 100, Astoria, 61501; (309) 759-4484	1900	x	x/@	x		x				c		x	x	x	x		x	x	x	x	x
2 Apple River Canyon SP Salem and Thompson Units	8763 E. Canyon Rd., Apple River, 61001; (815) 745-3302	1052	x		x	s	x	s		s	s	c	x	x					x	x	x	
3 Argyle Lake SP	640 Argyle Park Rd., Colchester, 62326; (309) 776-3422	950	x		x	s	x		c		c	c	x	x	x	x			x	x	x	x
4 Banner Marsh SFWA	19721 N. U.S. 24, Canton, 61520; (309) 647-9184	3000	x	@/x			x								x	x	x					x
5 Big Bend SFWA	P.O. Box 181, Prophetstown, 61277; (815) 537-2270 or 2926	2338	x		x		x				s		x	x	x	x	x	x	x	x	x	x
6 Big River SF	RR1, Box 118, Keithsburg, 61442; (309) 374-2496	2970	x		x	s	x		c		s	c	x	x	x	x		x	x	x	x	
7 Bradford PHA	c/o Hennepin Canal Parkway; (815) 454-2328	103	x				x							@		@	@					
8 Buffalo Prairie PHA	c/o Snakeden Hollow SFWA; (309) 879-2607	300	x											x		x	x					x
9 Buffalo Rock SP	1300 N. 27th Rd., Ottawa, 61350; (815) 433-2220	310	x				x															
10 Castle Rock SP	1365 W Castle Rd, Oregon, 61061; (815) 732-7329	1620	x		x	s	x	s		s	s		x									
11 Donnelly SFWA	c/o DePue SFWA; (815) 447-2353	676	x	@																		
12 Double "T" SFWA	19721 N. U.S. 24, Canton, 61520; (309) 647-9184	460	x	@											x							e
13 Dublin Highlands PHA	c/o Lake Le-Aqua-NA SP; (815) 369-4282	122	x				x							@		@	@					
14 Franklin Creek SNA	1872 Twist Rd, Franklin Grove, 61031; (815) 456-2878	635	x			s	x		x				x									
15 Franklin Creek-Nachusa Prairie SNA	c/o Franklin Creek SNA; (815) 456-2878	72	x											@		@	@					
16 French Bluff SNA	c/o Mississippi Palisades SP; (815) 273-2731	342	x		x	s	x	s			s		x									
17 George S. Park SNA	c/o DePue SFWA; (815) 447-2353	80	x			c	x	c	c													
18 Green River SNA	375 Game Rd, Harmon, 61042; (815) 379-2324	2515	x		x	s	x		s		s		x	@	x	@	@		x	x	x	
19 Hanover Bluff SNA	c/o Apple River Canyon SP, Apple River, 61001; (815) 745-3302	332	x		x	s	x	s		s	s	c	x	x					x	x	x	x
20 Henderson Creek SFWA	RR1 Box 118 Keithsburg, 61442; (309) 374-2496	800	x	x																		
21 Hennepin Canal ST	16006 875 E St., Sheffield, 61361; (815) 454-2328	350	x				x						x		x				x			x
22 Ilo Dillin SHA	c/o Mackinaw River SFWA; (309) 963-4969	75	x				x							@		@	@					x
23 Johnson-Sauk Trail SRA	28616 Sauk Trail Rd., Kewanee, 61443; (309) 853-5589	862	x		x		x				s		x	x	x	x	x			x	x	x
24 Jubilee College SP	13921 West Rt., 150, Brimfield, 61517; (309) 446-3758	2900	x		x	@/s	@	s			s		x	x	x	x	☒	x				x
25 Kishwaukee River SFWA	c/o Shabbona Lake; (815) 824-2106	484	x			s	x			s	s		x									x
26 Lake DePue SFWA	Box 52, DePue, 61322; (815) 447-2353	1700	x	x												x						x
27 Lake Le-Aqua-Na SP	8542 N Lake Rd, Lena, 61048; (815) 369-4282	560	x			s	x									x						x
28 Little Rock Creek SHA	c/o Morrison Rockwood SP; (815) 772-4708	148	x				x							@		@	@					x
29 Lost Mound Unit FL	7071 Riverview Rd., Thompson, 61285; (815) 273-2732	6000		x	x	s/c	x		x	x		c	x	x	x	x	x	x	x	x	x	x
30 Lowden-Miller SF	c/o Castle Rock SP; (815) 732-7329	2225	x		x	s	x			s	s		x									
31 Lowden SP	1411 N. River Rd, Oregon, 61061; (815) 732-6828	80	x				x															
32 Mackinaw River SFWA	15470 Nelson Rd., Mackinaw, 61755; (309) 963-4969	1400	x		x	s	x				s		x	@	x	@	@					x
33 Manito PHA	7982 S. Park Rd., Manito, 61546; (309) 968-7135	70	x											@		@	@					x
34 Marseilles SFWA	2660 E. 2350th Rd, Marseilles, 61341; (815) 795-2448	2239	x		x	s	x	s		s	s		x	x	x	x	x					x
35 Marshall SFWA	236 State Rt. 26, Lacon, 61540; (309) 246-8351	5804	x	x/@	x	s	x	c	c		s		x	x	x	x	☒	x	x			x
36 Matthiessen SP	c/o Starved Rock SP, Box 509, Utica, 61373; (815) 667-4726	1500	x	x	x	s	x	s		s	s		x		x							x
37 Mautino SFWA	c/o Hennepin Canal Parkway; (815) 454-2328	891	x				x				x		x	@	x	@	@					x

Public Hunting Areas Region 1

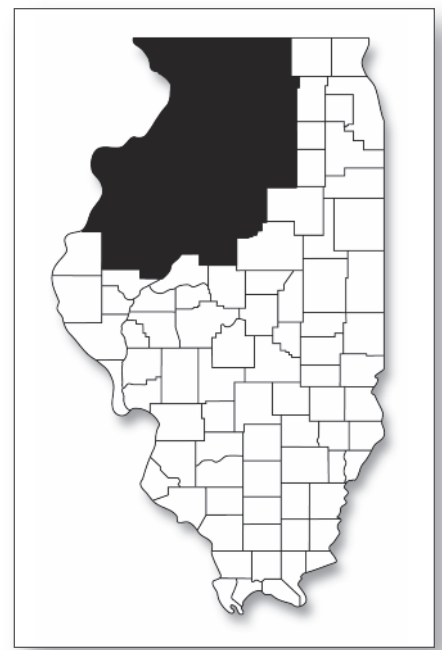
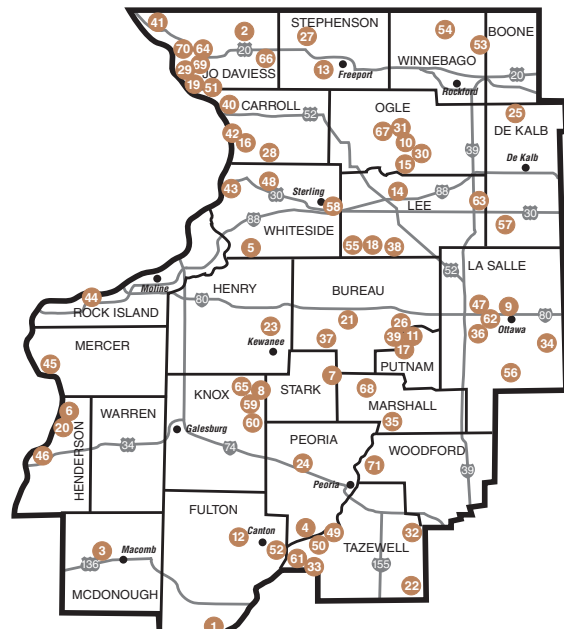
SITE-SPECIFIC INFORMATION AND REGULATIONS MAY BE OBTAINED BY CONTACTING THE SITE OR VISITING THE DEPARTMENT OF NATURAL RESOURCES WEBSITE: www.dnr.illinois.gov/hunting/pages/publichuntingareas.aspx. PLEASE CONTACT THE SITE OR OBTAIN A HUNTER FACT SHEET FROM THE WEBSITE PRIOR TO HUNTING.

Name	Mailing Address	Huntable Acres	Hunter Fact Sheet	Waterfowl	Squirrel	Deer-Firearm	Deer-Archery	Deer-Muzzleloader	Deer-Late Winter Antlerless Season	CWD Deer Season	Turkey-Spring	Turkey-Fall Gun	Turkey-Fall Bow	Rabbit	Dove	Quail	Pheasant	Woodcock	Raccoon-Opossum	Gray/Red Fox	Coyote	Trapping
38	Maytown PHA	c/o Green River SWA; (815) 379-2324	159	x				x						@		@						
39	Miller Anderson Woods SNA	c/o DePue SFWA; (815) 447-2353	524	x		c	x	c	c													
40	Mississippi Palisades SP	16327A IL Rt., 84, Savanna, 61074; (815) 273-2731	1500	x		s	x				@/s	x										
41	Mississippi River (pool 12) FL	7071 Riverview Road, Thomson, 61285; (815) 273-2732	7990	x	x	x	c	x	x	c	c	x	x	x	x	x	x	x	x	x	x	x
42	Mississippi River (pool 13) FL	7071 Riverview Road, Thomson, 61285; (815) 273-2732	10482	x	x	x	c	x	c	x		c	c	x	x	x	x	x	x	x	x	x
43	Mississippi River (pool 14) FL	7071 Riverview Road, Thomson, 61285; (815) 273-2732	1472	x	x	x	c	x	c	x		c	c	x	x	x	x	x	x	x	x	x
44	Mississippi River (pool 16) FL	Rock Island County near Rock Island; (815) 273-2733	4492	x	x	x	c	x	c			c	c	x	x	x			x	x	x	x
45	Mississippi River (pool 17) FL	Mercer County near New Boston; (309) 344-2617	2883	x	x	x	c	x	c	c		c	c	x	x	x			x	x	x	x
46	Mississippi River (pool 18) FL	Henderson County near Oquawka; (309) 344-2617	5173	x	x	x	c	x	c	c		c	c	x	x	x			x	x	x	x
47	Mitchell's Grove SNA	c/o Starved Rock SP; (815) 667-4726	185	x		s	x	s		s												
48	Morrison-Rockwood SP	18750 Lake Rd., Morrison, 61270; (815) 772-4708	950	x		x	s	x			s				x							x
49	Pekin Lake SFWA	c/o Spring Lake SFWA; (309) 968-7135	1200	x	x			x														x
50	Powerton Reservoir SFWA	c/o Spring Lake SFWA; (309) 968-7135	855	x	x																	
51	Rail Woods SNA	c/o Apple River Canyon SP, Apple River, 61001; (815) 745-3302	283	x		x	s	x	s		s	s	c	x	x					x	x	x
52	Rice Lake SFWA	19721 N. U.S. 24, Canton, 61520; (309) 647-9184	2500	x	x/@			x														e
53	Rock Cut SP	7318 Harlem Rd, Loves Park, 61111; (815) 885-3311	2570	x			@					@										x
54	Rockton Bog SNA	c/o Rock Cut SP; (815) 885-3311	103	x				x														
55	Sand Prairie PHA	c/o Green River SWA; (815) 379-2324	316	x										@	x	@	@					
56	Sandy Ford SNA	c/o Starved Rock SP; (815) 667-4726	203	x		x	s	x	s		s	s		x								
57	Shabbona Lake SP	4201 Shabbona Grove Rd, Shabbona, 60550; (815) 824-2106	776	x	@			@					@		@							x
58	Sinnissippi Lake SFWA	Lee & Whiteside counties near Sterling; (815) 454-2328	700	x	x																	x
59	Snakeden Hollow SFWA	P.O. Box 295, Victoria, 61485; (309) 879-2607	2497	x	@/@			e						@/x		@	@	x				e
60	Spoon River SF	c/o Snakeden Hollow SFWA; (309) 879-2607	1680	x		x	s	x	s	c		s	c	x	x	x	x			x	x	x
61	Spring Lake SFWA	7982 S. Park Rd., Manito, 61546; (309) 968-7135	1500	x	x/@	x		x														x
62	Starved Rock SP	Box 509, Utica, 61373; (815) 667-4726	2817	x	x		@/s	x	s		s	s		x		x						
63	Steward PHA	c/o Shabbona Lake SRA; (815) 824-2106	80	x										@		@	@					
64	Tapley Woods SNA	c/o Apple River Canyon SP, Apple River, 61001; (815) 745-3302	259	x		x	s	x	s		s	s	c	x	x					x	x	x
65	Victoria PHA	c/o Snakeden Hollow SFWA; (309) 879-2607	241	x	x									@	x	@	@	x				x
66	Wards Grove NP	c/o Apple River Canyon SP; (815) 745-3302	337	x			s	x	s		s											
67	White Pines SP	6712 W. Pines Rd., Mt. Morris, 61054; (815) 946-3717	300	x			s	x			s											
68	Whitefield PHA	c/o Marshall SFWA; (309) 246-8351	117	x				x						@		@	@					
69	Winston Tunnel SNA	c/o Apple River Canyon SP; (815) 745-3302	207	x		x	s	x	s		s		c	x	x					x	x	x
70	Witkowsky SFWA	c/o Apple River Canyon SP, Apple River, 61001; (815) 745-3302	1069	x		x	s	x	s		x	s	s	x	x							x
71	Woodford SFWA	c/o Marshall SFWA; (309) 246-8351	1350	x	x	x	x	x												x		

- Site Classification and Symbol Key:**
- SF - State Forest
 - CA - Conservation Area
 - FL - Federal Land
 - NP - Nature Preserve
 - PHA - Pheasant Habitat Area
 - SFWA - State Fish & Wildlife Area
 - SHS - State Historic Site
 - SNA - State Natural Area
 - SP - State Park
 - SRA - State Recreation Area
 - ST - State Trail
 - SWA - State Wildlife Area
 - SWMA - State Wildlife Management Area
 - @ - Opportunities available for disabled hunters

- @ - Lottery permit required for waterfowl & upland game hunting. See section on Special Hunts on Dept Sites. Standby hunting may be available for waterfowl hunting.
- @/s - Rare on site but legal to take cocks only.
- c - County permit required.
- e - Contact site office for site-specific permit.
- s - Special Hunt Area permit required from the Springfield permit office.

Public Hunting Areas Region 1 Map Locations



FREE SITE HUNTING PERMITS ONLINE

Hunters are reminded that "Free Site Hunting Permits" (windshield cards) to hunt upland, forest game and waterfowl at many Illinois Public Hunting Areas are available at www.dnr.illinois.gov. Navigate to Hunting/Trapping and then Public Hunting Areas to print these permits and view the link to hunter fact sheets. For information or assistance, contact the site where you intend to hunt.

For most species, hunters are required to return to this website prior to Feb. 15 each year to record harvest information.

Public Hunting Areas Region 2

SITE-SPECIFIC INFORMATION AND REGULATIONS MAY BE OBTAINED BY CONTACTING THE SITE OR VISITING THE DEPARTMENT OF NATURAL RESOURCES WEBSITE: www.dnr.illinois.gov/hunting/pages/publichuntingareas.aspx. PLEASE CONTACT THE SITE OR OBTAIN A HUNTER FACT SHEET FROM THE WEBSITE PRIOR TO HUNTING.

Name	Mailing Address	Huntible Acres	Hunter Fact Sheet	Waterfowl	Squirrel	Deer-Firearm	Deer-Archery	Deer-Muzzleloader	Deer-Late Winter Antlerless Season	Turkey-Spring	Turkey-Fall Gun	Turkey-Fall Bow	Rabbit	Dove	Quail	Pheasant	Woodcock	Raccoon-Opossum	Gray/Red Fox	Coyote	Trapping
1 Adeline Jay Geo-Karis Illinois Beach SP	Lake Front-Park Office, Zion, 60099; (847) 662-4811	900	x				x														
2 Braidwood Lake SFWA	PO Box 126, Braceville, 60407; (815) 237-0063	1100	x	x																	
3 Chain O'Lakes SP	8916 Wilmot Rd., Spring Grove, 60081; (847) 587-5512	2578	x	x	x	s	x					x	x	x		x					
4 Des Plaines SFWA	24621 N. River Rd., Wilmington, 60481; (815) 423-5326	3500	x	x		s	x						x	x	x	⊗				x	
5 Des Plaines Game Propagation Center	30550 S. Boathouse Rd, Wilmington, 60481; (815) 476-6741	134	x				x														x
6 Goose Lake Prairie SNA	5010 N Jugtown, Morris, 60450; (815) 942-2899	3127	x			s	x	s	s												
7 Heidecke Lake SFWA	5010 N Jugtown, Morris, 60450; (815) 942-6352	1800	x	x	x	s	x	s	s												
8 I & M Canal ST	402 Ottawa St., Morris, 60450; (815) 942-0796		x																		x
9 James Pate Phillip SP	2050 W. Stearns Rd., Bartlett, 60103; (847) 608-3100	415	x				e														
10 Kankakee River SP	5314 W. Rt. 102, Bourbonnais, 60914; (815) 933-1383	2017	x	x	x		⊗		s				x	x		x	x	x	x	x	x
11 Mazonia SFWA	PO Box 126, Braceville, 60407; (815) 237-0063	2250	x	x			x						x		x	x	x	x	x	x	
12 Midewin National Tallgrass Prairie	30239 South State Rt. 53, Wilmington, 60481; (815) 423-6370	9117	x			s	x	s	s												
13 Momene Wetlands	c/o Kankakee River SP; (815) 933-1383	460	x	x	x	s	x		s											x	
14 Moraine Hills SP	1510 S. River Rd, McHenry, 60051; (815) 385-1624	2400	x			s	e														
15 Redwing Slough/Deer Lake SNA	c/o Chain O'Lakes SP; (847) 587-5512	155	x	x																	
16 Silver Springs SFWA	13608 Fox Rd, Yorkville, 60560; (630) 553-6297	900	x		x		x						x	x	x	x				x	
17 Vesely/Wilmington Shrub Prairie SNA	c/o Des Plaines SFWA; 24621 N. River Rd., Wilmington, 60481; (815) 423-5326	300	x			s	x		s												
18 Volo Bog SNA	28478 West Brandenburg, Ingleside, 60041; (815) 344-1294	1000	x				e														
19 William W. Powers SRA	12949 S Ave. O, Chicago, 60633; (773) 646-3270	419	x	x																	

Site Classification and Symbol Key:
 SFWA - State Fish & Wildlife Area
 CA - Conservation Area
 FL - Federal Land
 PHA - Pheasant Habitat Area
 SF - State Forest
 SHS - State Historic Site
 SNA - State Natural Area
 SP - State Park

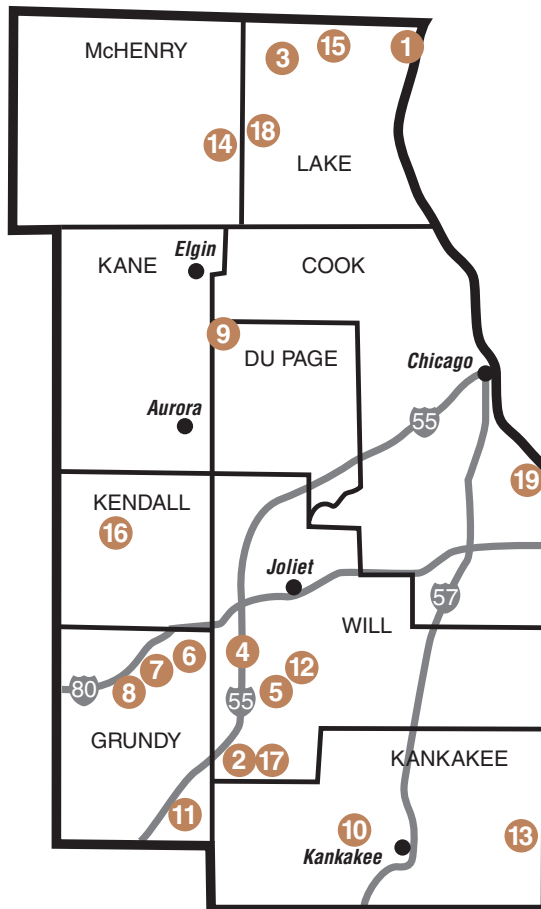
SRA - State Recreation Area
 ST - State Trail
 SWA - State Wildlife Area
 SWMA - State Wildlife Management Area
 ⊗ - Opportunities available for disabled hunters

⊗ - Lottery permit required for waterfowl & upland game hunting. See section on Special Hunts on Dept Sites. Standby hunting may be available for waterfowl hunting.
 ⊗ - Rare on site but legal to take cocks only.
 c - County permit required.
 e - Contact site office for site-specific permit.
 s - Special Hunt Area permit required from the Springfield permit office.

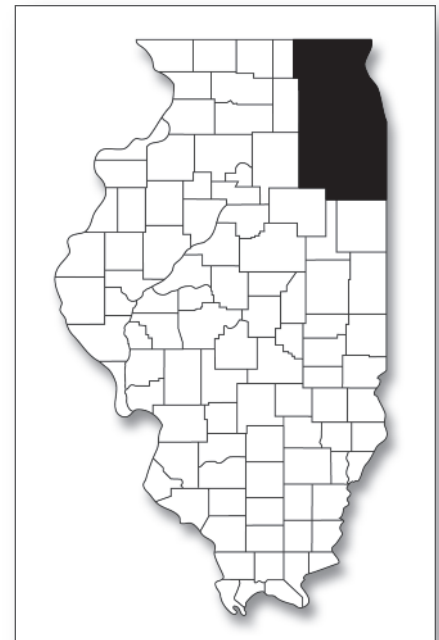
FREE SITE HUNTING PERMITS ONLINE

Hunters are reminded that "Free Site Hunting Permits" (windshield cards) to hunt upland, forest game and waterfowl at many Illinois Public Hunting Areas are available at www.dnr.illinois.gov. Navigate to Hunting/Trapping and then Public Hunting Areas to print these permits and view the link to hunter fact sheets. For information or assistance, contact the site where you intend to hunt.

For most species, hunters are required to return to this website prior to Feb. 15 each year to record harvest information.



Public Hunting Areas Region 2 Map Locations



Public Hunting Areas Region 3

SITE-SPECIFIC INFORMATION AND REGULATIONS MAY BE OBTAINED BY CONTACTING THE SITE OR VISITING THE DEPARTMENT OF NATURAL RESOURCES WEBSITE: www.dnr.illinois.gov/hunting/pages/publichuntingareas.aspx. PLEASE CONTACT THE SITE OR OBTAIN A HUNTER FACT SHEET FROM THE WEBSITE PRIOR TO HUNTING.

Name	Mailing Address	Huntable Acres	Hunter Fact Sheet	Waterfowl	Squirrel	Deer-Firearm	Deer-Archery	Deer-Muzzleloader	Deer-Late Winter Antlerless Season	Turkey-Spring	Turkey-Fall Gun	Turkey-Fall Bow	Rabbit	Dove	Quail	Pheasant	Woodcock	Raccoon-Opossum	Gray/Red Fox	Coyote	Trapping	
1 Birkbeck PHA	c/o Clinton Lake SRA; (217) 935-8722	80	x										@		@	@					x	
2 Butterfield Trail SRA	c/o Iroquois County CA; (815) 435-2218	120	x		x	s	x	s		s		x					x					x
3 Clifton PHA	c/o Iroquois County CA; (815) 435-2218	79	x										@		@	@						
4 Clinton Lake SRA	7251 Ranger Rd., DeWitt, 61735; (217) 935-8722	4125	x	@	x	⊗/s	x	s		s		x	x	x	x	x	x	x	x	x	e	
5 Eagle Creek SRA	RR1, Box 198-B, Findlay, 62534; (217) 756-8260	520	x				⊗			s		x	@		@	@	x	x				
6 Finrock PHA	c/o Clinton Lake SRA; (217) 935-8722	365	x				x						@		@	@						x
7 Fox Ridge SP	18175 State Park Road, Charleston, 61920; (217) 345-6416	1082	x	x	x	s	x			s			x	x	x	x	x	x	x	x		
8 Gifford PHA	c/o Kickapoo SRA; (217) 442-4915	100	x										@		@	@						x
9 Hallsville PHA	c/o Clinton Lake SRA; (217) 935-8722	82	x				x						@		@	@						x
10 Harry "Babe" Woodyard SNA	c/o Kickapoo SRA; (217) 442-49157	1150	x		x	s	x		c	s			@	x	@	@	x	x	x	x	x	x
11 Herschel Workman PHA	c/o Kickapoo SRA; (217) 442-4915	141	x										@		@	@						x
12 Hidden Springs SF	RR1, Box 200, Strasburg, 62465; (217) 644-3091	963	x	x	x	s	x	s		s			x	x	x	x	x	x	x	x	x	x
13 Hindsboro PHA	c/o Walnut Point SP; (217) 346-3336	88	x		x		x						@		@	@						x
14 Hurricane Ck. (Paul C. Burrus) SHA	c/o Fox Ridge SP; (217) 345-6416	376	x		x	s	x			s			@		@	@						x
15 Iroquois County SWA	2803 East 3300 North Rd., Beaverville, 60912; (815) 435-2218	2185	x		x	s	x			s		x	x	x	x	x	x	x	x	x	x	x
16 Kickapoo SRA	10906 Kickapoo Rd, Oakwood, 61858; (217) 442-4915	1253	x		x	s	x	c	c	s			x	x	x	x	x	x	x	x	x	x
17 Larry D. Closson SHA	c/o Shelbyville SWMA; (217) 665-3112	130	x	@	x	x	x	e					@		@	@						x
18 Lincoln Trail SP	16985 E 1350th Rd., Marshall, 62441; (217) 826-2222	875	x				x												x			x
19 Loda PHA	c/o Iroquois County CA; (815) 435-2218	160	x										@		@	@						
20 Middle Fork SFWA	c/o Kickapoo SP; (217) 442-4915	2628	x		x	s	x	c	c	s		x	x	x	x	x	x	x	x	x	x	x
21 Milks Grove PHA	c/o Iroquois County CA; (815) 435-2218	78											@		@	@						
22 Moraine View SRA	27374 Moraine View Pk. Rd., Leroy, 61752; (309) 724-8032	1191	x		x		x			s		x	x	x	x	x	x	x	x	x	x	x
23 Perdueville PHA	c/o Moraine View SP; (309) 724-8032	120	x										@		@	@						x
24 Saybrook PHA	c/o Moraine View SP; (309) 724-8032	646	x										@		@	@						x
25 Shelbyville FL	RR4, Box 128B, Shelbyville, 62565; (217) 774-3951	9000	x	⊗	x	⊗/s	x	s		s		x	x	x	x	x	x	x	x	x	x	x
26 Shelbyville SWMA	562 Ste Hwy 121, Bethany, 61914; (217) 665-3112	6343	x	x	x	s	x	s		s		x	x	x	x	x	x	x	x	x	x	e
27 Sibley PHA	c/o Moraine View SP; (309) 724-8032	630	x										@		@	@						x
28 Walnut Point SP	2331 E. County Rd 370 North, Oakland, 61943; (217) 346-3336	571	x		x		x												x			
29 Weldon Springs SP	4734 Weldon Springs Rd., Clinton, 61727; (217) 935-2644	100																				x
30 Weldon Springs-Piatt County Unit	c/o Weldon Springs SP; (217) 935-2644	770	x		x	s	x			s			x		x	x						
31 Willow Creek SHA	c/o Walnut Point SP; (217) 346-3336	87	x		x		x						@		@	@						x
32 Wolf Creek SP	RR1, Box 99, Windsor, 61957; (217) 459-2831	500	x			⊗/s	x			s			@		@	@	e					

Site Classification and Symbol Key:
 CA - Conservation Area
 FL - Federal Land
 PHA - Pheasant Habitat Area
 SF - State Forest
 SFWA - State Fish & Wildlife Area
 SHS - State Historic Site
 SNA - State Natural Area
 SP - State Park
 SRA - State Recreation Area

SWA - State Wildlife Area
 SWMA - State Wildlife Management Area
 ⊗ - Opportunities available for disabled hunters
 ⊙ - Lottery permit required for waterfowl & upland game hunting. See section on Special Hunts on Dept Sites. Standby hunting may be

available for waterfowl hunting. Clinton Lake has areas open to statewide regulation.
 ☒ - Rare on site but legal to take cocks only.
 c - County permit required.
 e - Contact site office for site-specific permit.
 s - Special Hunt Area permit required from the Springfield permit office.

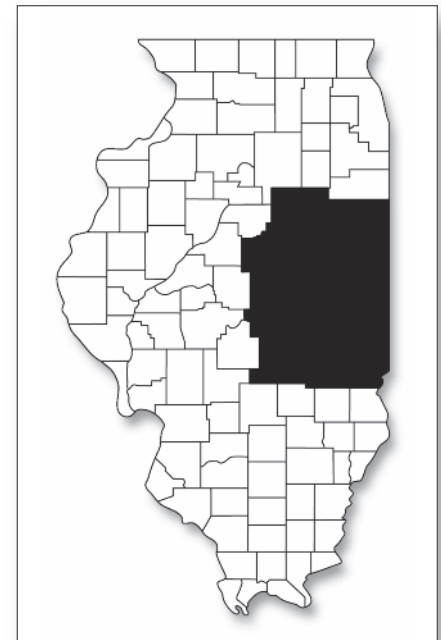
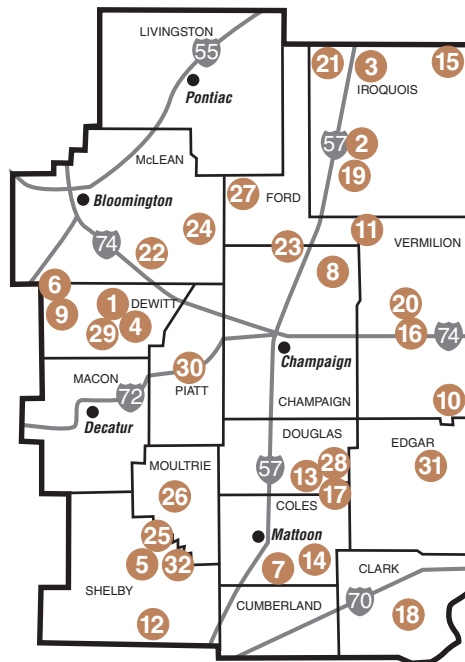
Public Hunting Areas Region 3

Map Locations

FREE SITE HUNTING PERMITS ONLINE

Hunters are reminded that "Free Site Hunting Permits" (windshield cards) to hunt upland, forest game and waterfowl at many Illinois Public Hunting Areas are available at www.dnr.illinois.gov. Navigate to Hunting/Trapping and then Public Hunting Areas to print these permits and view the link to hunter fact sheets. For information or assistance, contact the site where you intend to hunt.

For most species, hunters are required to return to this website prior to Feb. 15 each year to record harvest information.



Public Hunting Areas Region 4

SITE-SPECIFIC INFORMATION AND REGULATIONS MAY BE OBTAINED BY CONTACTING THE SITE OR VISITING THE DEPARTMENT OF NATURAL RESOURCES WEBSITE:
www.dnr.illinois.gov/hunting/pages/public hunting areas.aspx. PLEASE CONTACT THE SITE OR OBTAIN A HUNTER FACT SHEET FROM THE WEBSITE PRIOR TO HUNTING.

Name	Mailing Address	Huntible Acres	Hunter Fact Sheet	Waterfowl	Squirrel	Deer-Firearm	Deer-Archery	Deer-Muzzleloader	Deer-Late Winter Antlerless Season	Turkey-Spring	Turkey-Fall Gun	Turkey-Fall Bow	Rabbit	Dove	Quail	Pheasant	Woodcock	Raccoon-Opossum	Gray/Red Fox	Coyote	Trapping	
1* Batchtown SFWA	17836 State Hwy. 100 North, Grafton, 62037; (618) 376-3303	2436	a	x	x	c	x	c	c	c	c	x	x	x	x		x	x	x	x	e	
2 Beaver Dam SP	14548 Beaver Dam Lane, Plainview, 62685; (217) 854-8020	430	x		x		⊗			s		⊗									x	e
3 Bohm Woods NP	c/o Horseshoe Lake SP; (618) 931-0270	90	x				x															
4 Calhoun Point FL	17836 State Hwy. 100 North, Grafton, 62037; (618) 376-3303	2215	a	x	x	c	x	c	c	c	c	x	x	x	x		x	x	x	x	e	
5 Carlyle Lake SFWA	RR2, Box 233, Vandalia, 62471; (618) 425-3533	9868	x	x	x	c	x	c		c	c		x	x	x		x	x	x	x	e	
6 Cedar Glen SNA	P.O. Box 246 Nauvoo, 62354; (217) 453-2512	1150	x				s	x	s													
7* Clear Lake SWMA	c/o Sand Ridge SF; (309) 597-2212	200		x																		
8 Coffeen Lake SFWA	P.O. Box 517, Coffeen, 62017; (217) 537-3351	3063	x	x	x	s	x			s		x	@	x	@	@					x	e
9 Copperhead Hollow SWMA	13112 Visitor Center Lane, Grafton, 62037; (618) 786-3323	1344	x	x	x	s	x	c	c	c	c	x	x					x	x	x	e	
10 East Fork Management Unit SFWA	c/o Carlyle Lake SFWA; (618) 425-3533	394			x			e	e				x				x	x	x	x	e	
11 Edward R. Madigan SFWA	R.R. #3 Lincoln, 62656; (217) 732-1552	220	x										@	s	@	@					x	e
12 Eldon Hazlet SRA	20100 Hazlet Park Rd., Carlyle, 62231; (618) 594-3015	1699	x	x	x		⊗		c	⊗/s		⊗	x	x	x	⊗	x	x	x	x	e	
13 Freeman Mine SHA	c/o Sangchris Lake SP; (217) 498-9208	24	x	x									@	x	@	@						
14 Ft. DeChartres SHS (muzzleloading only)	1260 State Highway 155, Prairie du Rocher, 62277; (618) 284-7230	800	x	x	x	c	x	c	c	c	c	x	x	x	x		x	x	x	x	e	
15 Ft. Kaskaskia SHS	4372 Park Rd. Ellis Grove, 62241; (618) 859-3741	140	x				x						x									
16 Frank Holtzen SP	4500 Pocket Rd, East St. Louis, 62205; (618) 874-7920	300	x				e						e								e	
17* Fuller Lake SWMA	17836 State Hwy. 100 North, Grafton, 62037; (618) 376-3303	1817	a	x	x	c	x	c	c	c	c	x	x	x	x		x	x	x	x	e	
18* Glades - 12 Mile Is. SWMA	17836 State Hwy. 100 North, Grafton, 62037; (618) 376-3303	1814	a	x	x	c	x	c	c	c	c	x	x	x	x		x	x	x	x	e	
19 Goode's Woods NP	c/o Beaver Dam SP; (217) 854-8020	40	x				x															
20* Godar-Diamond/Hurricane Is. SWMA	17836 State Hwy. 100 North, Grafton, 62037; (618) 376-3303	2617	a	x	x	c	x	c	c	c	c	x	x	x	x		x	x	x	x	e	
21 Henry A. Gleason NP	c/o Sand Ridge SF; (309) 597-2212	220					s	x														
22 Horseshoe Lake SP (Madison County)	3321 Highway 111, Granite City, 62040; (618) 931-0270	2000	x	x			x	s		s			x	x	x	x					x	e
23 Horseshoe Lake SP (Gaberet, Mosenthein and Chouteau Island Unit)	c/o 3321 Highway 111, Granite City, 62040; (618) 931-0270	2329	x	x	x		x		c	c	x	x	x	x	x		x	x	x	x	e	
24 Jim Edgar Panther Creek SFWA	10149 Co. Highway 11, Chandlerville, 62627; (217) 452-7741	16400	x	x	x	s	x	s		s	s	x	@	s	@	@	x	x	x	x	e	
25 Kaskaskia River SFWA	10981 Conservation Rd, Baldwin, 62217; (618) 785-2555	14000	x	x	x	c/s	x	c	c	c	c	x	x	x	x		x	x	x	x	e	
26 Kidd Lake SNA	c/o Randolph County SRA; (618) 826-2706	465	x	@			x														e	
27 Meredosa Lake	700 S. 10th, Havana, 62644; (309) 543-3288	690	x	x																		
28* Mississippi River (pool 21)	Adams County near Quincy; (217) 285-2221	8536	b	x	x	c	x	c	c	c	c	x	x	x	x		x	x	x	x	x	
29* Mississippi River (pool 21) Great River NWR (Long Island & Bear Creek Division)	P.O. Box 88 Annada, MO 63330; (573) 847-2333	6300	d	x	x	c	x	c	c	c	c	x	x	x	x		x	x	x	x	e	
30* Mississippi River (pool 22) (Saverton Pool) FL	Adams County near Quincy; (217) 285-2221	6861	b	x	x	c	x	c	c	c	c	x	x	x	x		x	x	x	x	x	
31* Mississippi River (pool 24) (Clarksville Pool) FL	Pike County near Pleasant Hill and Rockport; (217) 285-2221	10211	b	x	x	c	x	c	c	c	c	x	x	x	x		x	x	x	x	x	
32 Nauvoo SP (Max Rowe Unit)	P.O. Box 246, Nauvoo, 62354; (217) 453-2512	30			x		x		c	c	x	x	x	x								
33 Oakford SHA	Menard County near Oakford; (309) 597-2212	115	x	x	x	c	x	c		c			x	x	x	x	x	x	x	x		
34 Peabody River King SFWA	10981 Conservation Rd, Baldwin, 62217; (618) 785-2555	1500	x		x	e	x		c			x	x	x	x		x	x	x	x	e	
35 Pere Marquette SP	13112 Visitor Center Lane, Grafton, 62037; (618) 786-3323	5000	x		x	c	x	c	c	c/s	c	x									e	
36* Piasa Island SWMA	17836 State Hwy. 100 North, Grafton, 62037; (618) 376-3303	400	a	x																	e	
37 Randolph County SRA	4301 S. Lake Dr, Chester, 62233; (618) 826-2706	820	x	x	x		x		s			x	x	x	x		x	x	x	x	e	
38 Ray Norbut SFWA	P.O. Box 203, Augusta, 62311; (217) 392-2345	1290	x	x	x	s	x	c	c	c	c	x	x	x	x		x	x	x	x	e	
39 Ray Norbut SFWA Dutch Creek Unit	P.O. Box 203, Augusta, 62311; (217) 392-2345	410	x		x	s	x	x	x	s	c	x	x		x			x	x	x	e	
40 Ray Norbut SFWA East Hannibal Unit	P.O. Box 203, Augusta, 62311; (217) 392-2345	46	x				x					x									e	
41 Red's Landing SWMA	17836 State Hwy. 100 North, Grafton, 62037; (618) 376-3303	737	a	x	x	c	x	c	c	c	c	x	x	x	x		x	x	x	x	e	
42 Revis Springs Hill Prairie	c/o Sand Ridge SF; (309) 597-2212	420					e	x														
43 Riprap Landing SWMA	17836 State Hwy. 100 North, Grafton, 62037; (618) 376-3303	2949	a	x	x	c	x	c	c	c	c	x	x	x	x		x	x	x	x	e	
44 Sand Ridge SF	25779 E. Co. Rd. 2300 N., Box 111, Forest City, 61532; (309) 597-2212	6300	x		x	s	x	c		s	c	x	@	x	@	@	x	x	x	x		
45 Sangamon River SHA	Sangamon County near Salisbury c/o Jim Edgar Panther Creek SFWA; (217) 452-7741	178	x		x	s	x	s		s		x	x	x	x		x	x	x	x		
46 Sanganois SFWA	3594 Co. Rd. 200 N., Box 80, Chandlerville, 62627; (309) 546-2628	7000	x	⊗	x	s	x	s		c/s		x	x	x	x		x	x	x	x	e	
47 Sangchris Lake SP	9898 Cascade Rd., Rochester, 62563; (217) 498-9208	2480	x	x	x		x	s		s		x	@	x	@	@				x	e	
48 Siloam Springs SP	938 E. 3003 Lane, Clayton, 62324; (217) 894-6205	3095	x	x	x	⊗/s	⊗/x	⊗/s	⊗/s	⊗/s	c	x		x						e	e	
49 Siloam Springs SP (Buckhorn Unit)**	c/o 938 E. 3003 Lane, Clayton, 62324; (217) 894-6205	2272	x	x	⊗/s	⊗/s		⊗/c	s	c	x	x	x	x						e	e	
50 Siloam Springs SP (Fall Creek Unit)	c/o 938 E. 3003 Lane, Clayton, 62324; (217) 894-6205	190	x				x														e	
51 Sparks Pond	c/o Sand Ridge SF; (309) 597-2212	400	x	x			x						x		x	x						
52* Stump Lake SWMA	17836 State Hwy. 100 North, Grafton, 62037; (618) 376-3303	3580	a	x	x	c	x	c	c	c	c	x	x	x	x		x	x	x	x	e	
53 Turkey Bluffs SFWA	c/o Randolph County SRA; (618) 826-2706	2250	x	x	c	x	c	c	c	c	c	x	x	x	x		x	x	x	x	e	
54 Washington County SRA	18500 Conservation Dr, Nashville, 62263; (618) 327-3137	750	x	x	x		x			s		x	x	x	x		x	x	x	x	e	
55 Weinberg-King SP	PO Box 203, Augusta, 62311; (217) 392-2345	760	x		x	s	x	c	c	c	c	x	x	x	x		x	e			e	
56 Weinberg-King SP (Cecil White Unit)	PO Box 203, Augusta, 62311; (217) 392-2345	30			x		x			c	c	x	x		x							
57 Weinberg-King SP (Spunky Bottoms Unit)	PO Box 203, Augusta, 62311; (217) 392-2345	822	x	x	x	c	x	c	c	c	c	x	x	x	x	x	x	x	x	x	e	
58 Weinberg-King SP (Scrapps Unit)**	PO Box 203, Augusta, 62311; (217) 392-2345	747	x		x	s	x	c	c	s	c	x	x	x	x			e	x	x	e	

Site Classification and Symbol Key:
 CA - Conservation Area
 FL - Federal Land
 NP - Nature Preserve
 NWR - National Wildlife Refuge

SF - State Forest
 SFWA - State Fish & Wildlife Area
 SHA - State Habitat Area

SHS - State Historic Site
 SNA - State Natural Area
 SP - State Park

SRA - State Recreation Area
 SWMA - State Wildlife Management Area
 ⊗ - Opportunities available for disabled hunters

* Mostly boat accessible only (16' boat, 40 hp minimum recommended)
 ** Deer and turkey hunting for residents only
 a - Included in Mississippi River Wildlife Area Fact Sheet.
 b - Included in Mississippi River Pool 21, 22 and 24 Fact Sheets.

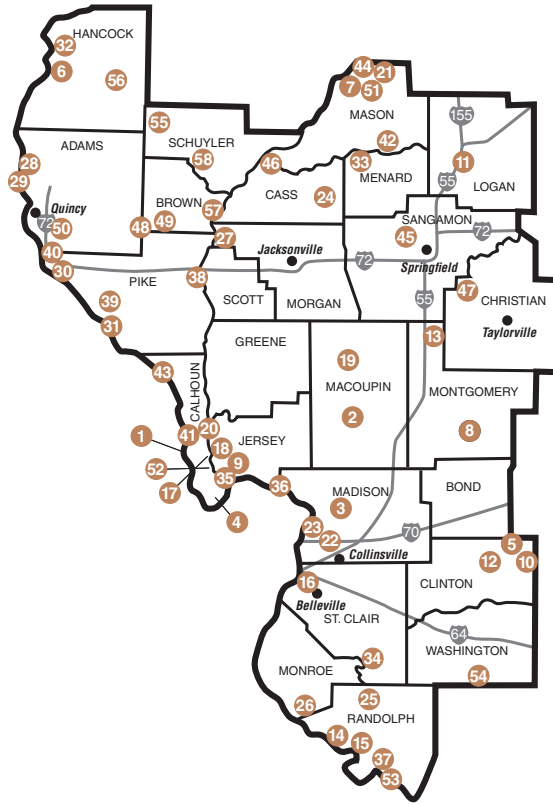
Public Hunting Areas Region 4

- d - Web Page - fws.gov/midwest/greatriver
- @ - Lottery permit required for waterfowl & upland game hunting. See section on Special Hunts on Dept Sites. Standby hunting may be available for waterfowl hunting. JEPG, Sand Ridge & Sangchris also have some areas open to statewide regulations.
- c - County permit required.
- e - Contact site office for site-specific permit.
- s - Special Hunt Area permit required from the Springfield permit office.

FREE SITE HUNTING PERMITS ONLINE

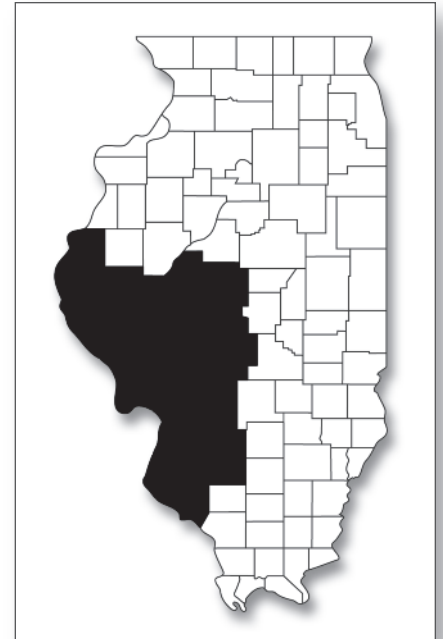
Hunters are reminded that "Free Site Hunting Permits" (windshield cards) to hunt upland, forest game and waterfowl at many Illinois Public Hunting Areas are available at www.dnr.illinois.gov. Navigate to Hunting/Trapping and then Public Hunting Areas to print these permits and view the link to hunter fact sheets. For information or assistance, contact the site where you intend to hunt.

For most species, hunters are required to return to this website prior to Feb. 15 each year to record harvest information.



Public Hunting Areas Region 4

Map Locations



Public Hunting Areas Region 5

SITE-SPECIFIC INFORMATION AND REGULATIONS MAY BE OBTAINED BY CONTACTING THE SITE OR VISITING THE DEPARTMENT OF NATURAL RESOURCES WEBSITE: www.dnr.illinois.gov/hunting/pages/publichuntingareas.aspx. PLEASE CONTACT THE SITE OR OBTAIN A HUNTER FACT SHEET FROM THE WEBSITE PRIOR TO HUNTING.

Name	Mailing Address	Huntable Acres	Hunter Fact Sheet	Waterfowl	Squirrel	Deer-Firearm	Deer-Archery	Deer-Muzzleloader	Deer-Late Winter Antlerless Season	Turkey-Spring	Turkey-Fall Gun	Turkey-Fall Bow	Rabbit	Dove	Quail	Pheasant	Woodcock	Raccoon-Opossum	Gray/Red Fox	Coyote	Trapping
1 Alvah Borah SHA	102 Park Office Rd., McLeansboro, 62859; (618) 773-4340	87	X	X	C	X	C	C	C	C	X	X	X	X			X	X	X	X	X
2 Beall Woods SP	9285 Beall Woods Ave., Mt. Carmel, 62863; (618) 298-2442	516	X			X															e
3 Bluff Lakes FL	Union County near Jonesboro; (618) 833-8576	516		X	X	C	X	C	C	C	C	X	X	X	X		X	X	X	X	X
4 Burning Star SFWA	1562 Pyramid Park Rd., Pinckneyville, 62274; (618) 993-7148	4508	X	X	S	X	S		S					X			X	X	X	X	X
5 Cache River SNA	930 Sunflower Lane, Belknap, 62908; (618) 634-9678	12417	X	X	X	C	X	C		C	C	X	X	X	X		X	X	X	X	e
6 Campbell Pond SHA	Perry & Jackson counties, c/o Pyramid SP; (618) 357-2574	520	X	X	X	C	X	C	C	C		X	X	X	X		X	X	X	X	
7 Cape Bend SFWA	c/o Union County SFWA; (618) 833-5175	1380	X	X	X	C	X	C		C	C	X	X	X	X		X	X	X	X	X
8 Cedar/Draper Bluff HA	P.O. Box 10 Goreville, 62939; (618) 995-2411	1275	X	X	C	X	C	C	C	C	X	X	X	X	X		X	X	X	X	e
9 Carlyle Lake SFWA	RR2, Box 233, Vandalia, 62471; (618) 425-3533	9868	X	X	C	X	C		C		X	X	X	X		☒	X	X	X	X	e
10 Chauncey Marsh SNA	c/o Red Hills SP, near Chauncey in Lawrence Co.; (618) 936-2469	519	X	X	X	C	X	C	C	S		X	X	X	X	☒	X	X	X	X	X
11 Crab Orchard Refuge FL	Williamson County near Carterville; (618) 997-3344	23000	X	X	X	Ⓞ/s	X	C	C	c/s	C	X	X	X	X		X	X	X	X	
12 Crawford County SFWA	12609 E. 1700th Ave., Hutsonville, 62433; (618) 563-4405	1129	X		X	C	X	C	C	S	S	X	X	X	X	☒	X	X	X	X	X
13 Cretaceous Hills NP	c/o Ft. Massac SP; (618) 524-4712	238				C	X	C		C	C	X									
14 Cypress Creek Refuge FL	137 Rustic Campus Dr., Ullin, 62992; (618) 634-2231	16,000	X	X	X	C	X	C		C	C	X	X	X	X		X	X	X	X	
15 Cypress Pond SNA	c/o Ferne Clyffe SP, Box 10, Goreville, 62939; (618) 995-2411	1047	X	X	X	C	X	C	C	C	C	X	X	X	X		X	X	X	X	X
16 Deer Pond SNA	c/o Ferne Clyffe SP, Box 10, Goreville, 62939; (618) 995-2411	190	X	X	X	C	X	C	C	C	C	X	X	X	X		X	X	X	X	X
17 Devil's Island SWMA	c/o Union County SFWA, 2755 Refuge Rd., Jonesboro, 62952; (618) 833-5175	2741	X	X	X	C	X	C	C	C	C	X	X	X	X		X	X	X	X	X
18 Dixon Springs SP	RR2, Golconda, 62938; (618) 949-3394	265	X			Ⓞ	X			Ⓞ/s		X									
19 Dog Island SWMA	c/o Dixon Springs SP, RR2, Box 178, Golconda, 62938; (618) 949-3394	220	X	X	X	C	X	C		C	C	X	X	X	X		X	X	X	X	X
20 Embarras River Bottoms SHA	c/o Red Hills SP; (618) 936-2469	535	X	@	X	S	X	S		S	C	X	X		X	☒	X	X	X	X	X
21 Ferne Clyffe SP	Box 10, Goreville, 62939; (618) 995-2411	450	X		X	c/s	X	C	C	c/s	C	X	X	X	X		X	X	X	X	e
22 Flag Pond SNA	c/o Prairie Ridge SNA, 4295 N. 1000th St. Newton, 62448; (618)783-2685	255			X	S	X			S	C	X									
23 Giant City SP	235 Giant City SP, Makanda, 62958; (618) 457-4836	2891	X		X	C	X	C	C	C	C	X	X	X	X		X				e
24 Hamilton County SFWA	102 Park Office Rd., McLeansboro, 62859; (618) 773-4340	1530	X		X	C	X	C	C	S	C	X	X	X	X		X	X	X	X	X
25 Horseshoe Lake SFWA (Alexander Co.)	Box 85, Miller City, 62962; (618) 776-5689	4190	X	@/Ⓞ	X	c/s	X	C		C	C	X	X	X	X		X	X	X	X	X
26 Kinkaid Lake SFWA	52 Cinder Hill Dr, Murphysboro, 62966; (618) 684-2867	3700	X	X	X	C	X	C	C	C	C	X	X	X	X		X	X	X	X	X

Site Classification and Symbol Key:
 CA - Conservation Area
 FL - Federal Land
 SF - State Forest
 SFWA - State Fish & Wildlife Area

SHA - State Habitat Area
 SHS - State Historic Site
 SNA - State Natural Area
 SP - State Park
 SRA - State Recreation Area

SWMA - State Wildlife Management Area
 Ⓞ - Opportunities available for disabled hunters
 @ - Lottery permit required for waterfowl & upland game hunting. See section

on Special Hunts on Dept Sites. Standby hunting may be available for waterfowl hunting. Horseshoe Lake also has some areas open to statewide regulations.
 Ⓞ - Youth Firearm only.

☒ - Rare on site but legal to take cocks only.
 c - County permit required.
 s - Special Hunt Area permit required from the Springfield permit office.
 e - Contact site office for site-specific permit.

Public Hunting Areas Region 5

SITE-SPECIFIC INFORMATION AND REGULATIONS MAY BE OBTAINED BY CONTACTING THE SITE OR VISITING THE DEPARTMENT OF NATURAL RESOURCES WEBSITE:
www.dnr.illinois.gov/hunting/pages/publichuntingareas.aspx. PLEASE CONTACT THE SITE OR OBTAIN A HUNTER FACT SHEET FROM THE WEBSITE PRIOR TO HUNTING.

Name	Mailing Address	Huntable Acres	Hunter Fact Sheet	Waterfowl	Squirrel	Deer-Firearm	Deer-Archery	Deer-Muzzleloader	Deer-Late Winter Antlerless Season	Turkey-Spring	Turkey-Fall Gun	Turkey-Fall Bow	Rabbit	Dove	Quail	Pheasant	Woodcock	Raccoon-Opossum	Gray/Red Fox	Coyote	Trapping
27 LaRue Swamp FL	Union County near Wolf Lake; (618) 833-8576	1000	X	X	X	C	X	C	C	C	C	X	X	X	X		X	X	X	X	X
28 Meeker SHA	c/o Sam Parr SFWA, 13225 E. Hwy. 33, Newton 62448; (618) 783-2661	72	X		X	C	X	C		S	S	X	X	X	X	☒	X	X	X	X	
29 Mermet Lake SFWA	1812 Grinnell Rd., Belknap, 62908; (618) 524-5577	2000	X	X	X	C	X	C		S	X	X	X	X	X		X	X	X	X	X
30 Mt. Vernon Game Propagation Center	13995 E. Game Farm Rd., Mt. Vernon, 62864; (618) 242-0830	600	X		X	X	X			S	X	X	X	X							X
31 Newton Lake SFWA	3490 E 500th Ave., Newton, 62448; (618) 783-3478	6500	X	X	X	S	X			e	e	X	X	X	X	☒	X				X
32 Oakwood Bottoms FL	Jackson County near Murphysboro; (618) 833-8576	3400	X	X	X	C	X	C	C	C	C	X	X		X		X	X	X	X	X
33 Prairie Ridge SNA	4295 N 1000th St., Newton, 62448; (618) 783-2685	2614	X			S	X														
34 Pyramid SRA - Park Unit	1562 Pyramid Park Rd., Pinckneyville, 62274; (618) 357-2574	2754	X		X	S	X	C		S		X	X	X	X	X	X	X	X	X	X
35 Pyramid SRA - East Conant Unit @	1562 Pyramid Park Rd., Pinckneyville, 62274; (618) 357-2574	2824	X	X	X	S	X	C		S		X	@	X	@	@	X	X	X	X	X
36 Pyramid SRA - Denmark Unit @	1562 Pyramid Park Rd., Pinckneyville, 62274; (618) 357-2574	4385	X	X	X	S	X		C	S			@	X	@	@	X	X	X	X	X
37 Pyramid SRA - Galum Unit	1562 Pyramid Park Rd., Pinckneyville, 62274; (618) 357-2574	2520	X	X	X	S	X		C	S			X	X	X	X	X	X	X	X	X
38 Pyramid SRA - Captain Unit @	1562 Pyramid Park Rd., Pinckneyville, 62274; (618) 357-2574	6105	X	X	X	S	X		C	S			@	X	@	@	X	X	X	X	X
39 Ramsey Lake SRA	Ramsey Lake Rd., P.O. Box 97, Ramsey, 62080; (618) 423-2215	1610	X		X		X			S		X	X	X	X	@	X	X	X	X	X
40 Rauchfuss Hill SRA	c/o Dixon Springs SP; (618) 949-3394	150					X					X									
41 Red Hills SP	3571 Ranger Lane, Sumner, 62466; (618) 936-2469	736	X		X		X			S		X	X	X	X	☒	X				X
42 Rend Lake SFWA	10885 E. Jefferson Rd., Bonnie, 62816; (618) 279-3110	7690	X	⊗	X	C	X	C		C	C	X	X	X	X	☒	X	X	X	X	X
43 Rend Lake FL	11981 Rend City Rd., Benton, 62812; (618) 724-2493	7740	X	⊗	X	C	X	C		C	C	X	X	X	X	X	X	X	X	X	X
44 Sahara Woods SFWA	1210 Tipple Road, Carrier Mills; (618) 994-2022	3800	X		X				S	S			X	X	X		X	X	X	X	X
45 Saline County SFWA	85 Glenn O. Jones Rd., Equality, 62934; (618) 276-4405	1000	X	X	X	C	X	C	C	C	C	X	X	X	X		X	X	X	X	X
46 Sam Dale Lake SFWA	620 Cty Rd 1910 N., Johnsonville, 62850; (618) 835-2292	950	X	X	X		X			S		X	X	X	X		X	X	X	X	X
47 Sam Parr SFWA	13225 E. St. Hwy. 33, Newton, 62448; (618) 783-2661	840	X		X		X			S	S	X	X	X	X	☒	X	X	X	X	X
48 Shawnee Nat'l Forest FL	Jackson, Union, Alexander, Johnson, Williamson, Massac, Pope, Hardin, Gallatin & Saline counties; (618) 253-7114	277645	X	X	X	C	X	C	C	C	C	X	X	X	X		X	X	X	X	X
49 Sielbeck Forest SNA	c/o Mermet Lake SFWA; (618) 524-5577	385	X	X	X	C	X	C		C		X	X	X	X		X	X	X	X	X
50 Skinner Farm SHA	c/o Ferne Clyffe SP; (618) 995-2411	70	X		X	C	X	C	C	C	C	X	X	X	X		X	X	X	X	
51 Stephen A. Forbes SRA	6924 Omega Rd., Kinnundy, 62854; (618) 547-3381	2580	X	X	X		X			S		X	X	X	X	☒	X	X	X	X	e
52 Ten Mile Creek SFWA	4283 State Route 14, McLeansboro, 62859; (618) 643-2862	4995	X	X	X	C	X	C	C	S	S	X	X	X	X		X	X	X	X	X
53 Trail of Tears SF	3240 State Forest Rd., Jonesboro, 62952; (618) 833-4910	4784	X		X	C	X	C	C	C	C	X	X	X	X		X	X	X	X	X
54 Union County SFWA	2755 Refuge Rd, Jonesboro, 62952; (618) 833-5175	2800	X	⊗	X	C/S	X	C	C	C	C	X	X	X	X		X				e
55 Wayne Fitzgerald SRA	11094 Ranger Rd., Whittington, 62897; (618) 629-2320	1800	X				X			S		X				X					
56 Wildcat Hollow SHA	c/o Stephen A. Forbes SRA; (618) 547-3381	675	X		X	C	X	C	C	C	C	X	X	X	X	☒	X	X	X	X	
57 Wise Ridge SNA	c/o Ferne Clyffe SP; (618) 995-2411	550	X		X	C	X	C	C	C	C	X	X	X	X		X	X	X	X	X

Site Classification and Symbol Key:
 CA - Conservation Area
 FL - Federal Land
 SF - State Forest
 SFWA - State Fish & Wildlife Area
 SHA - State Habitat Area
 SHS - State Historic Site
 SNA - State Natural Area
 SP - State Park
 SRA - State Recreation Area
 SWMA - State Wildlife Management Area
 ⊗ - Opportunities available for disabled hunters

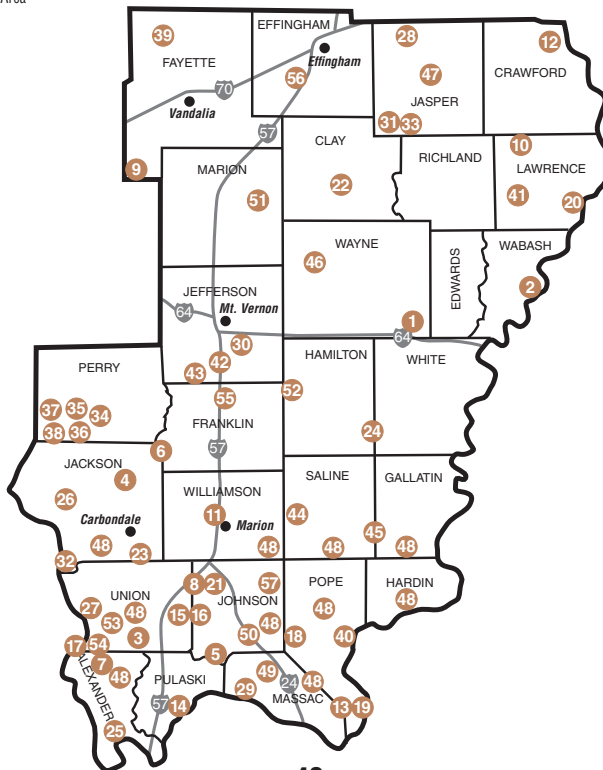
@ - Lottery permit required for waterfowl & upland game hunting. See section on Special Hunts on Dept Sites. Standby hunting may be available for waterfowl hunting. Horseshoe Lake also has some areas open to statewide regulations.
 ⊙ - Youth Firearm only.
 ☒ - Rare on site but legal to take cocks only.

c - County permit required.
 s - Special Hunt Area permit required from the Springfield permit office.
 e - Contact site office for site-specific permit.

FREE SITE HUNTING PERMITS ONLINE

Hunters are reminded that "Free Site Hunting Permits" (windshield cards) to hunt upland, forest game and waterfowl at many Illinois Public Hunting Areas are available at www.dnr.illinois.gov. Navigate to Hunting/Trapping and then Public Hunting Areas to print these permits and view the link to hunter fact sheets. For information or assistance, contact the site where you intend to hunt.

For most species, hunters are required to return to this website prior to Feb. 15 each year to record harvest information.



Public Hunting Areas Region 5 Map Locations

